



Praça de Ferreira do Amaral Bus Terminus



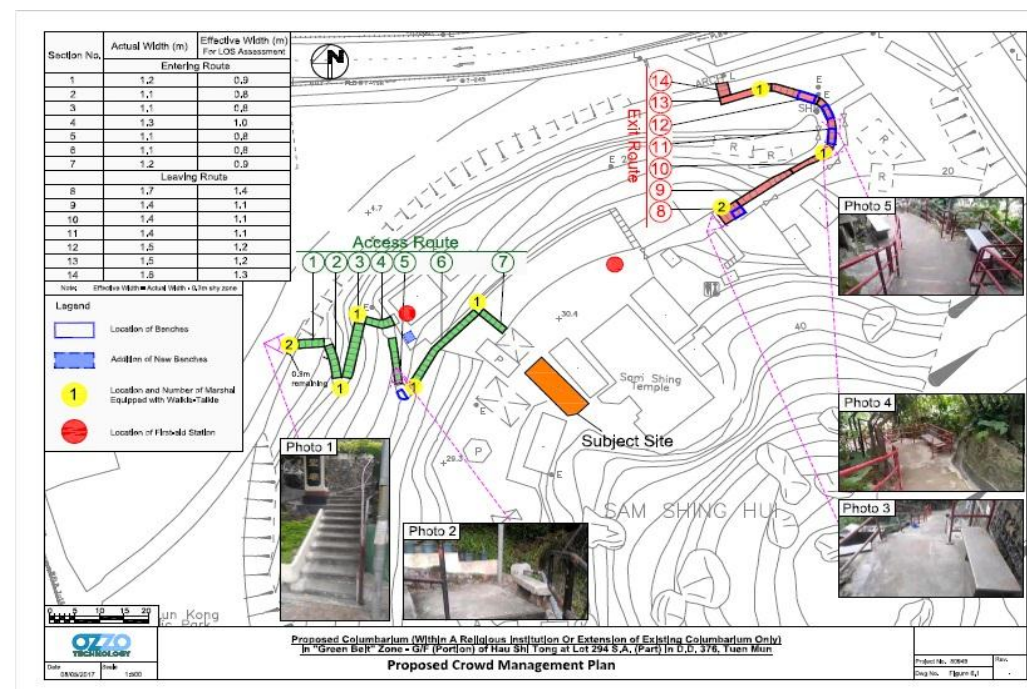
Gui Yang Old City Centre



Guiyang Hua Guo Yuan Development Pedestrian Link Study
Provide traffic advice and undertake study for the largest private housing development in Mainland China



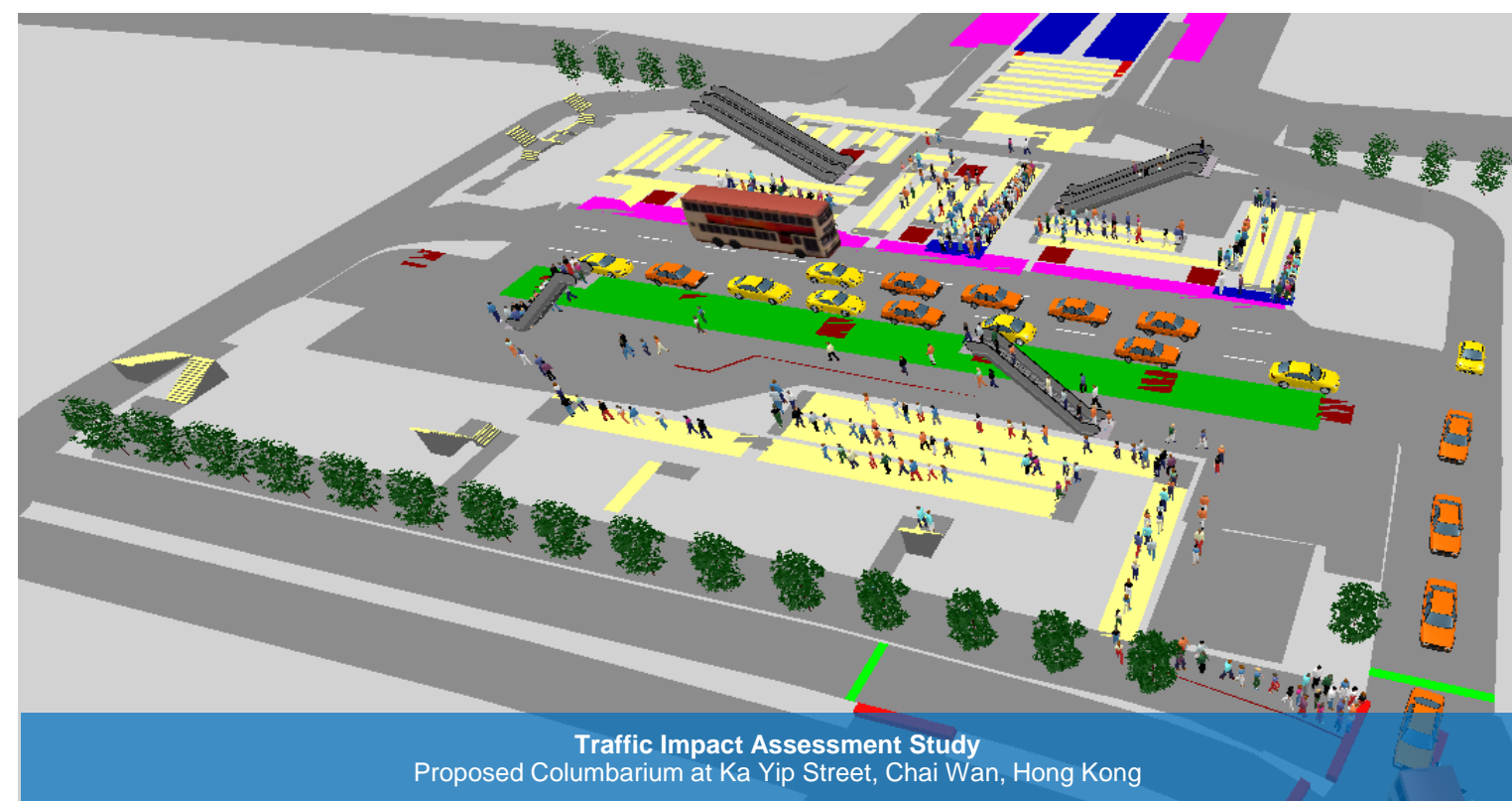
Traffic Impact Assessment Study
Contract No.: CPM301_13/10 for 3 Columbarium Sites at Kwai Chung



Traffic Impact Assessment Study
Proposed Columbarium at Sam Shing Temple, Tuen Mun1

*Successfully obtained approval for 140,000 nos. of niches
Planned by Government and private developers*

Proposed mitigating traffic measures in support of a provision of 70,000 new niches are accepted by concerned authorities and the community



Traffic Impact Assessment Study
Proposed Columbarium at Ka Yip Street, Chai Wan, Hong Kong



Traffic Study
Successfully obtained approval of the proposed speed reduction on Tuen Mun Road



Gough Street



Architectural Rendering of Proposed Footbridge



Sam Shing Hui Section



Eastern Section



Tai Lam Section



Feasibility Study
Development of the Second Mid-Levels Escalator System in Central District

Proposed pedestrian link alignment options accepted by local communities for consideration by authorities



Traffic Management Scheme

Traffic Management Contingency Plan for Incidents on Chatham Road North


Based on detail traffic flow and queue length analysis, a series of Traffic Contingency Plan for Chatham Road North near Cross Harbour Tunnel has been adopted



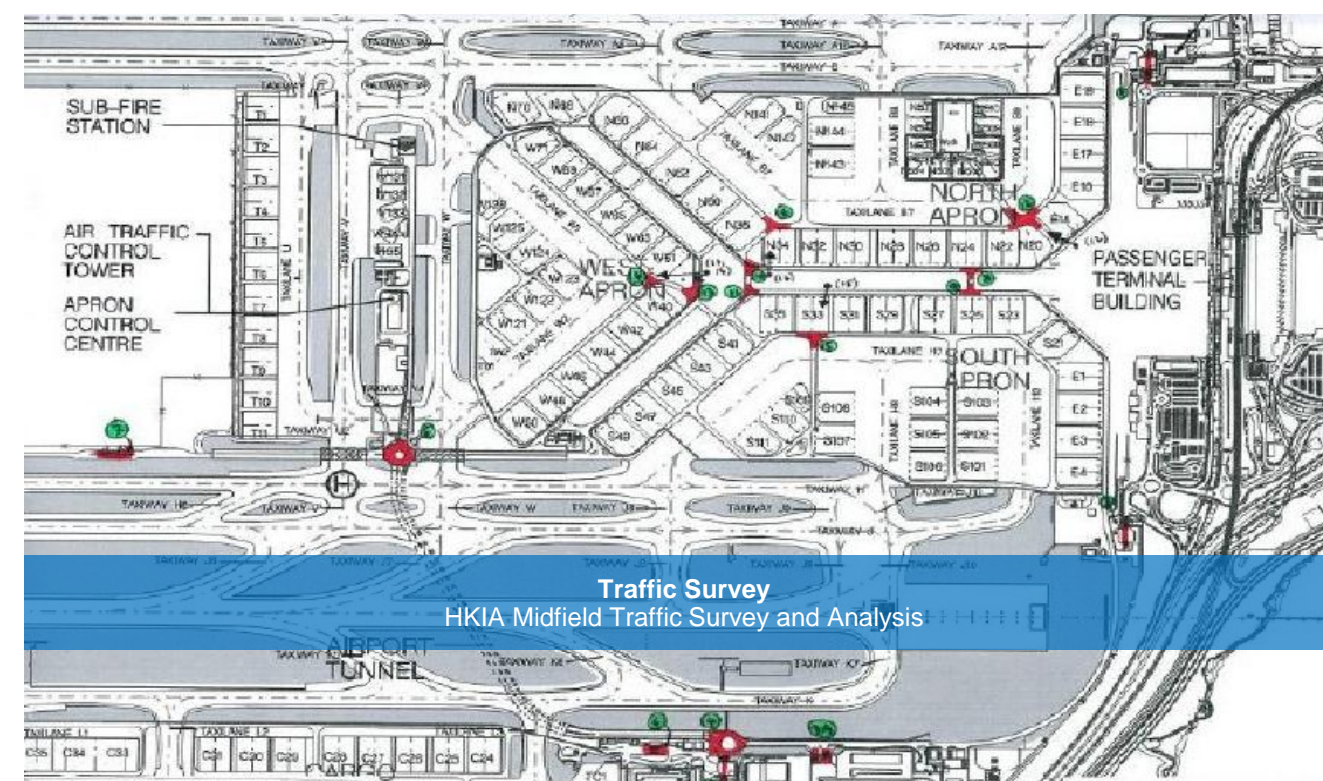
Winslow Street Work Site




Existing East Rail



Hong Kong International Airport
Midfield Development Phase 1





Independent Traffic Consultant and Temporary Traffic Management Plans for Major Construction Works

Contract No.: HY/2007/09,
Reconstruction and Improvement of Tuen Mun Road – Eastern Section


Contract No.: HY/2007/09, HY/2007/10, HY/2008/1 1,
Tuen Mun Road Speed Reduction Review Study

Contract No.:HY/2008/13,
Reconstruction and Improvement of Tuen Mun Road Traffic Control
and Surveillance System






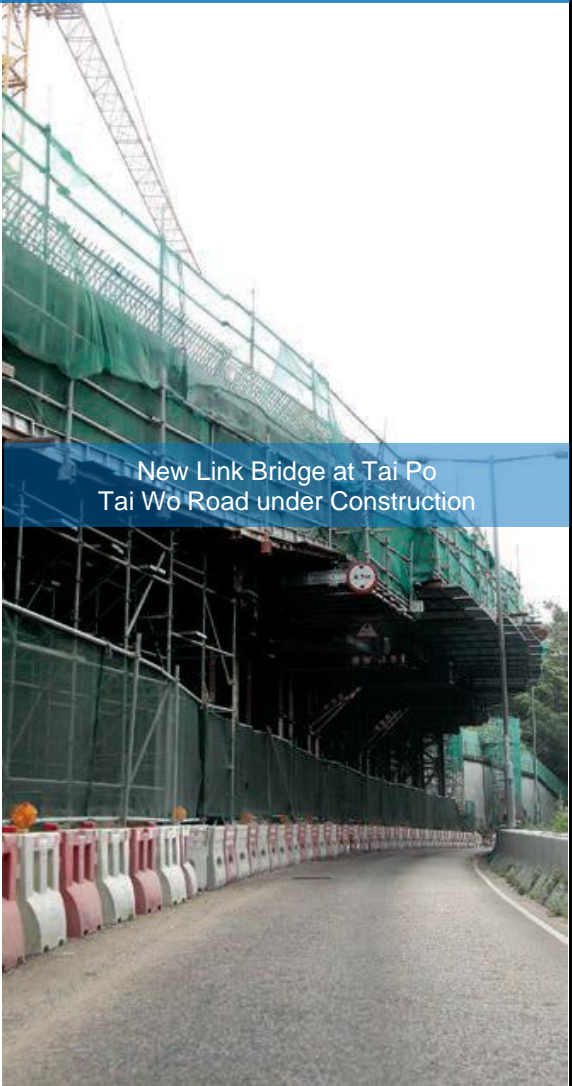
Kai Tak River, Wong Tai Sin



East Rail near Hung Hom Station




Lung Mun Road, Tuen Mun



New Link Bridge at Tai Po
Tai Wo Road under Construction




Kai Tak River, Widening under Construction



Tuen Mun Road



Chatham Road North, Hung Hom



Tsing Wan Road, Tuen Mun



New Lam Kam Bridge under
Construction

Independent Traffic Consultant and Temporary Traffic Management Plans for Major and Minor Construction Works

Project: Contract No.: DC/2010/03, Kai Tak Nullah Improvement Works
Department: Drainage Services Department
Year: 2011

Project: Contract No.: HY/2007/09, Reconstruction and Improvement of Tuen Mun Road – Eastern Section
Department: Highways Department
Year: 2012

Project: Contract No.: 11/WSD/11, Replacement and Rehabilitation of Water Mains Stage 4 Phase 2 – Mains in Tsuen Wan and Kwai Tsing
Year: 2011

Department: Highways Department
Project: Contract No.: DC/2009/11, Tuen Mun Western Trunk Sewerage
Department: Water Services Department
Year: 2010

Project: Contract No.: HY/2009/08, Widening of Tolo Highway/Fanling Highway Stage 1 – Between Ma Wo and Tai Hang (Contract 2)
Department: Highways Department
Year: 2010

項目名稱: 合約編號 - DC/2010/03, 啟德明渠改善工程交通顧問
部門: 渠務署
年份: 2011

項目名稱: 合約編號 - HY/2007/09, 屯門公路東段重建及改善工程交通顧問
部門: 路政署
年份: 2012

項目名稱: 合約編號 - 11/WSD/11, 荃灣及葵青水務改善工程交通顧問
部門: 水務署
年份: 2011

項目名稱: 合約編號 - DC/2009/11, 屯門西主渠改善工程交通顧問
部門: 渠務署
年份: 2010

項目名稱: 合約編號 - 馬窩至泰享的一段吐露港公路／粉嶺公路擴闊工程第一期
部門: 路政署
年份: 2010



Traffic Diversion at Prince Edward Road East



Lung Mun Road at River Trade Terminal



Sham Tseng Bridge at Tuen Mun Road



New Link Bridge to Tai Po Water Treatment Plant

Traffic Impact Assessment Study in support of Planning Applications and Building Plan Submissions

Project: TIA for the proposed Data Centre in Tseung Kwan O
Year: 2014

Project: TIA for the proposed conversion of Industrial use to Commercial Development in Kwun Tong
Year: 2011

Project: TIA for the conversion of office use to Hotel Redevelopment at Jordan Road
Year: 2012

Project: TIA for Scouts Association development sites in North Point and Wan Chai
Year: 2008

Project: TIA for HKBU -Baptist University Road Campus Phase II Development
Year: 2008

項目名稱: 將軍澳數據中心項目交通影響評估
年份: 2014

項目名稱: 建議轉換觀塘工業用途為商業發展規劃申請交通影響評估
年份: 2011

項目名稱: 建議轉換佐敦道辦公用途為酒店發展規劃申請交通影響評估
年份: 2012

項目名稱: 童軍協會北角及灣仔用地發展規劃申請交通影響評估
年份: 2008

項目名稱: 浸會大學路宿舍二期發展規劃申請交通影響評估
年份: 2008



Revitalising Industrial Building



HKBN Baptist University Road Campus

Some of the Successful Example




South Horizons Traffic Improvement Study
South Horizon West Centre

Project Name: KTE1002 – Kwun Tong Line Extension, Whampoa Station and Overrun Tunnel
Ultimate Client: Mass Transit Railway Corporation
Client: Chun Wo Construction & Engineering Co. Ltd.
Year: 2011




Laser Speed Gun



Traffic Impact Assessment Study for Major Infrastructural and Utility Works
Whampoa, Hung Hom

Client: South Horizons Property Management Co. Ltd
Year: 2012



How Ming Street, Kwun Tong



Temple Street, Jordan



Traffic Impact Assessment Study for Major Infrastructural and Utility Works

